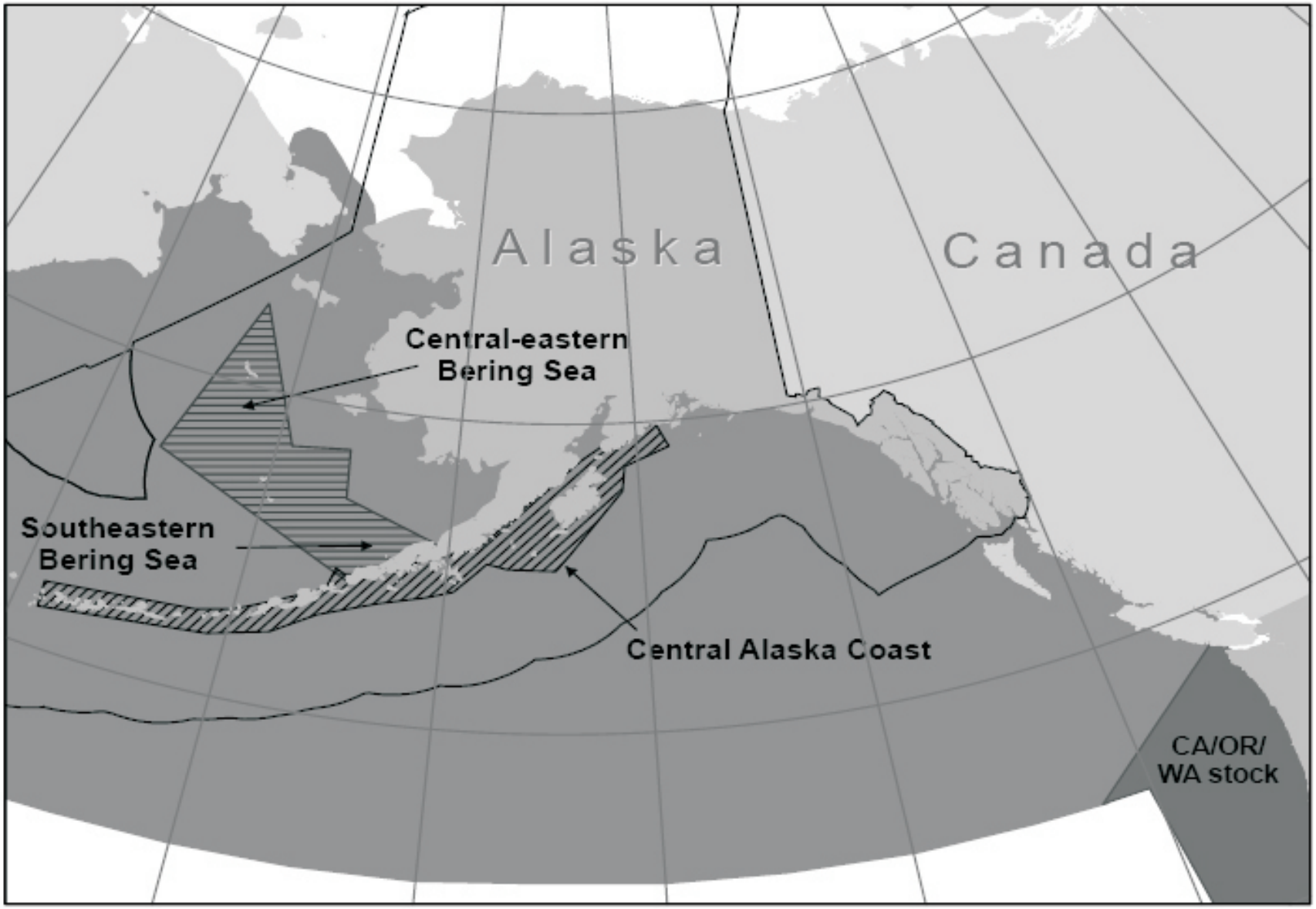

Source: Angliss and Lodge (2005 [Rev. 10/21/04]: Fig. 40).

Figure III.B-5 Approximate Distribution of Fin Whales in the Eastern North Pacific (shaded areas). Enclosed Area Indicates General Location of the Pollock Surveys from which Regional Estimates of the Fin Whale Population was made.

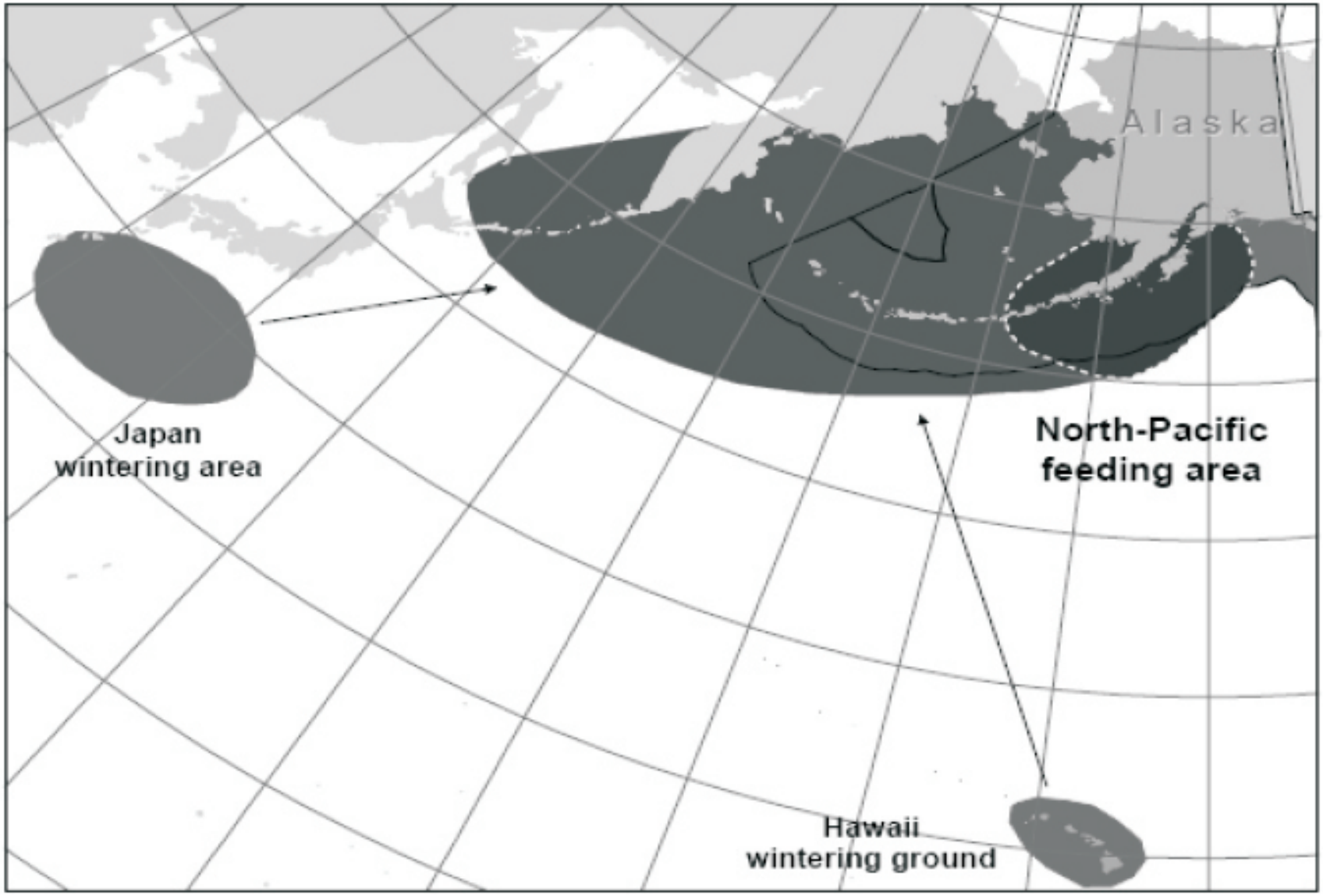

Source: Angliss and Outlaw (2005 [Rev. 1/12/06]: Fig. 38).

Figure III.B-6 Approximate Distribution of Humpback Whales in the Western North Pacific (shaded area). Feeding and Wintering Grounds are Presented. (Area within the dotted line is known to be an area of overlap with the Central North Pacific stock. See Figure 39 in Angliss and Outlaw (2005) for humpback whale distribution in the eastern north Pacific.)

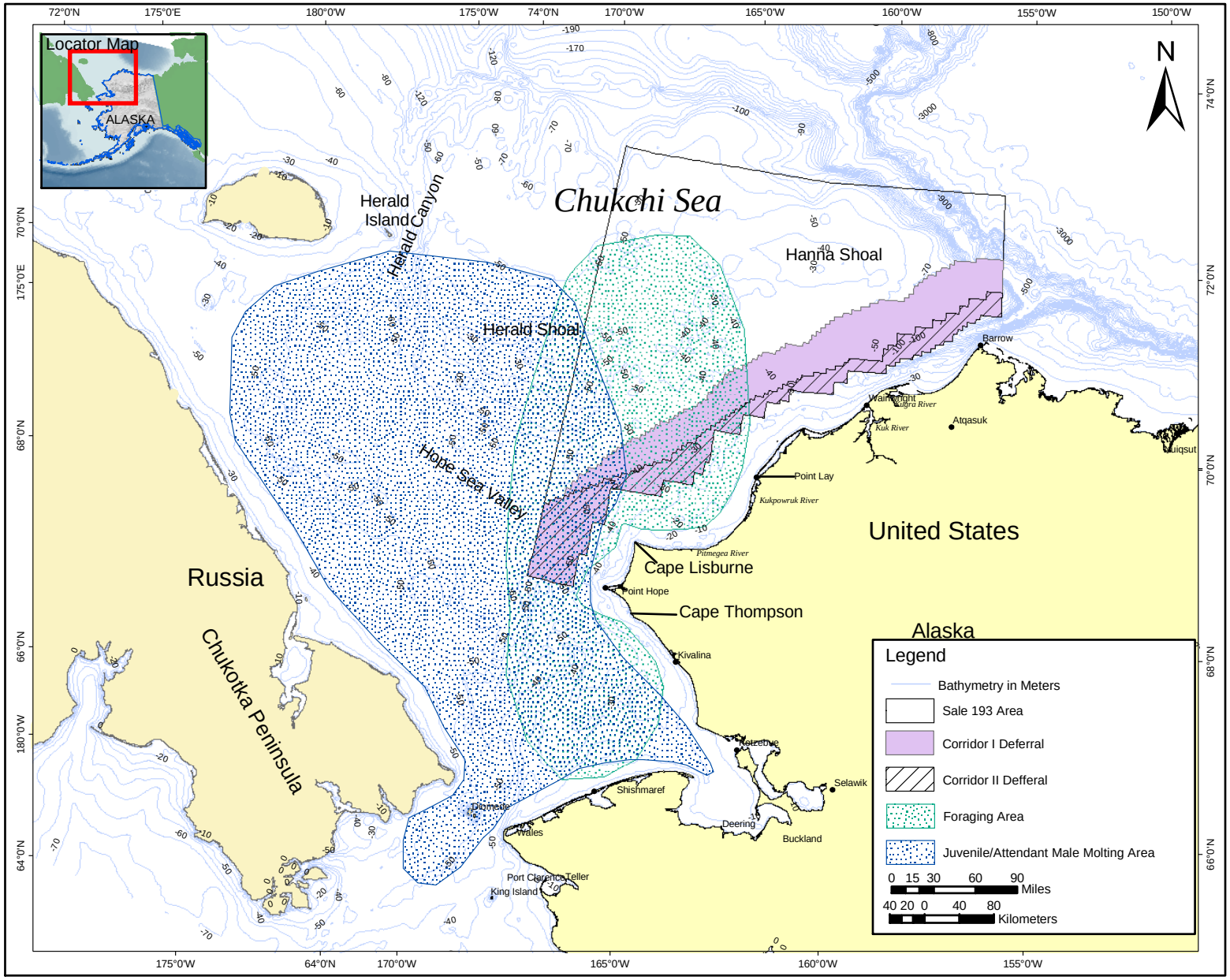

Source: Hatch et al., 2000.

Figure III.B-7 Approximate Areas used by Common and Thick-Billed Murres from the Cape Lisburne and Cape Thompson Colonies when Foraging in Summer and by the Juvenile and Attendant Males during the Postnesting Molting Period (late August through mid-November).

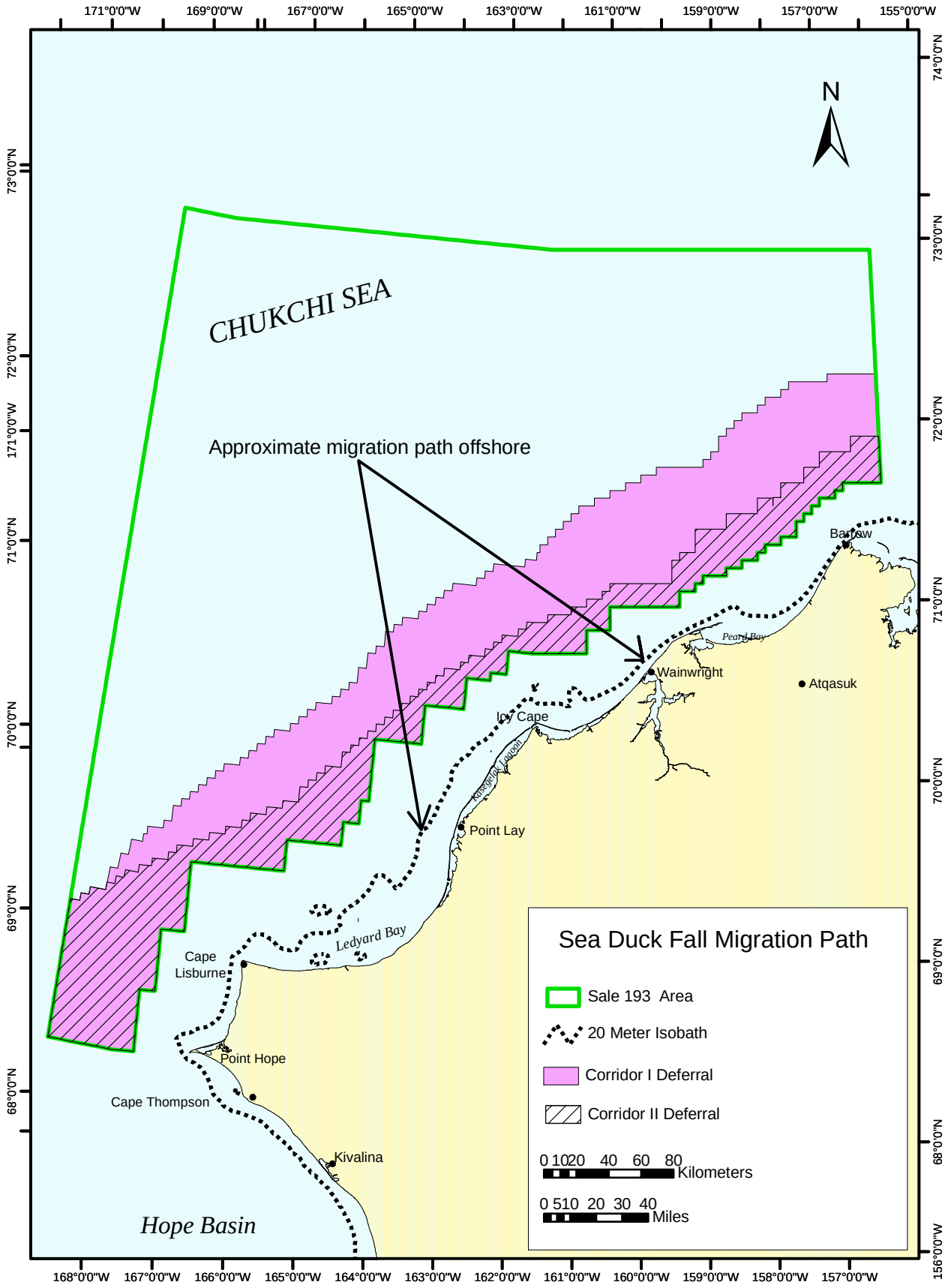

Figure III.B-8 Approximate Migration Distances from Shore for King Eiders, Common Eiders and Long-Tailed Ducks In Fall (these species tend to migrate along the 20-meter isobath).

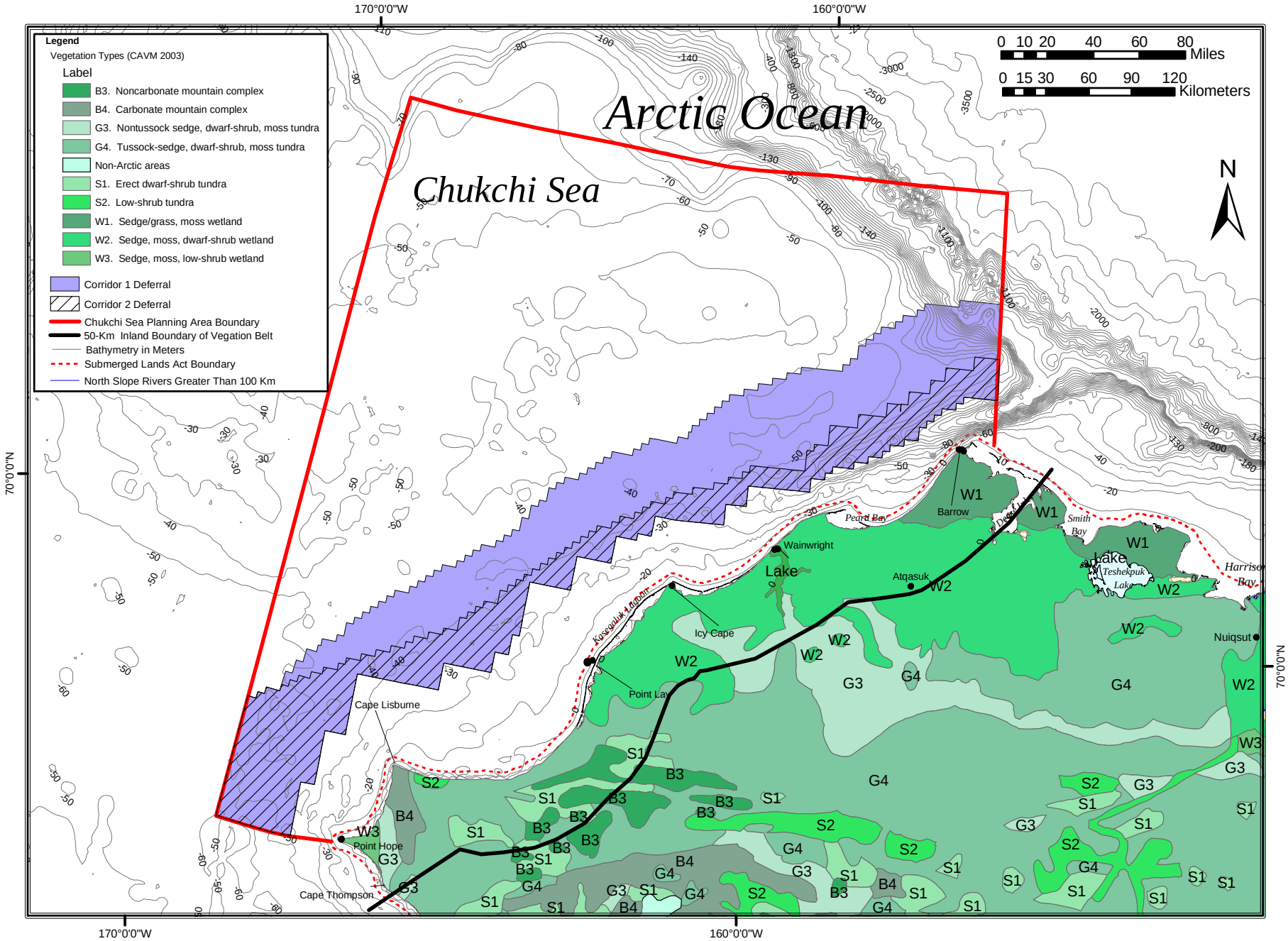

Figure III.B-9 Vegetation and Wetlands within a 50-km Belt from the Chukchi Shoreline.

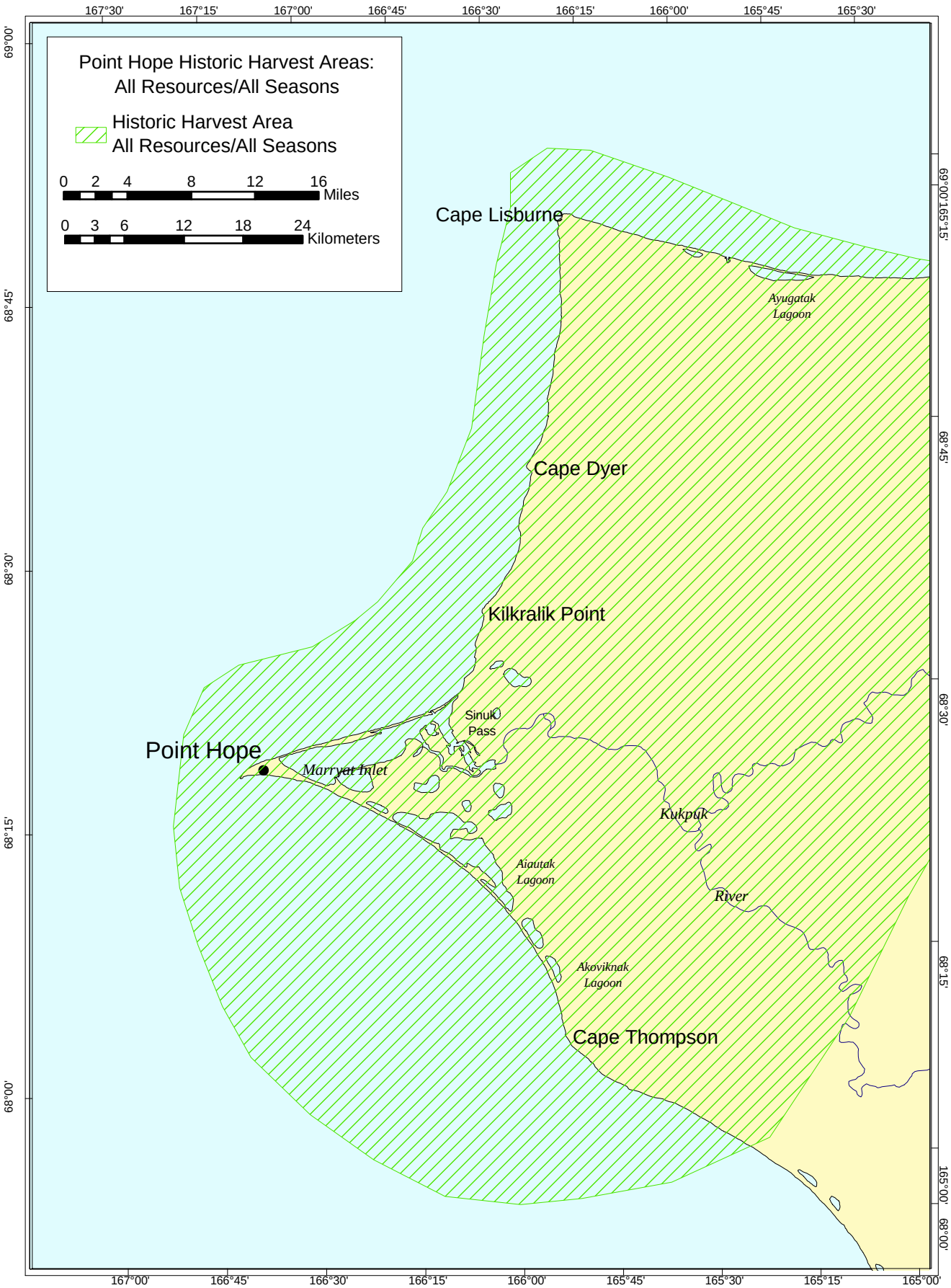

Source: From Braund and Burnham, 1984; Pedersen, 1977.

Figure III.C-1 Point Hope Historic Subsistence-Harvest Areas: All Resources/All Seasons.

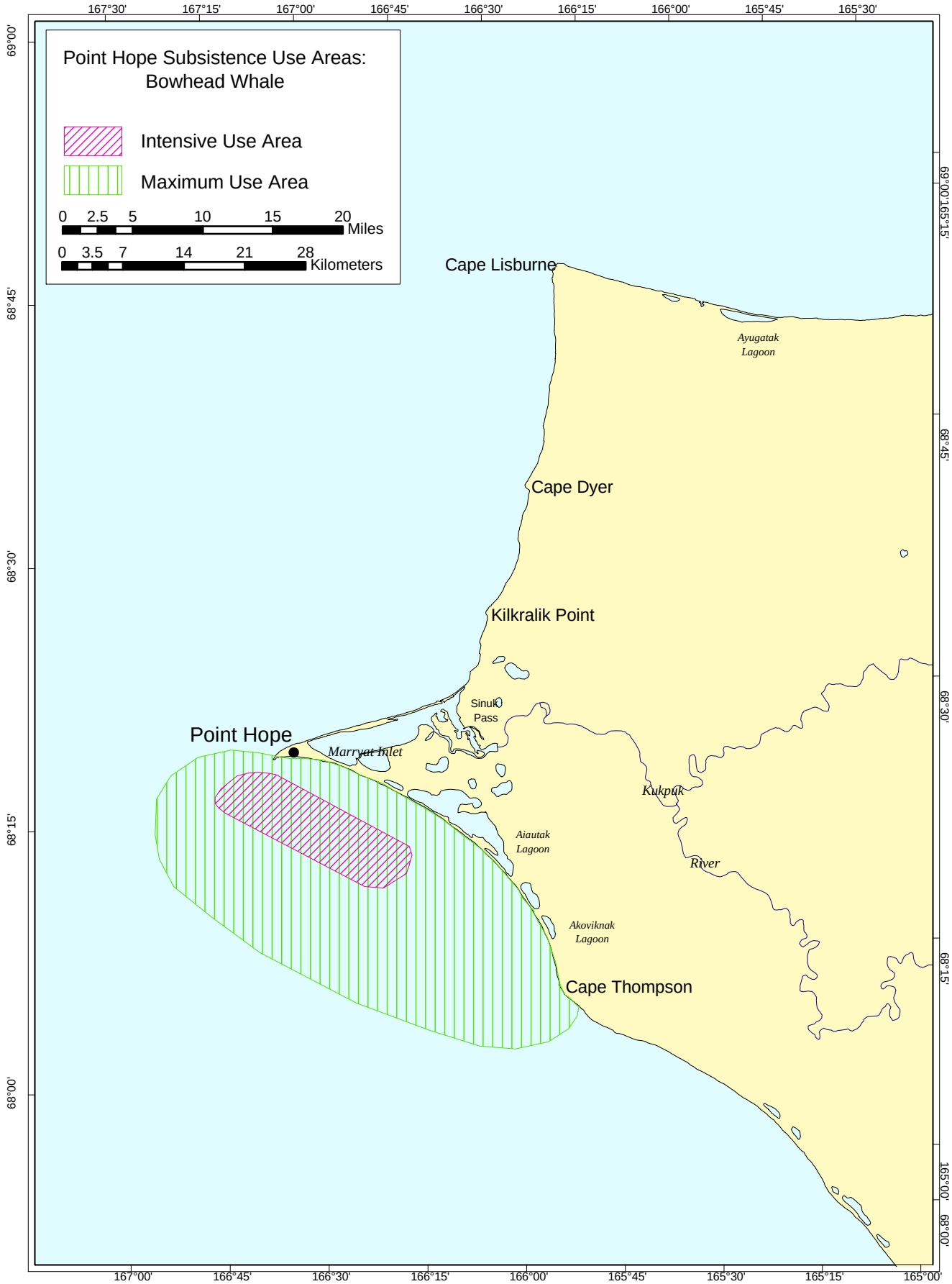

Source: Braund and Burnham, 1984.

Figure III.C-2 Point Hope Subsistence-Use Areas: Bowhead Whale.

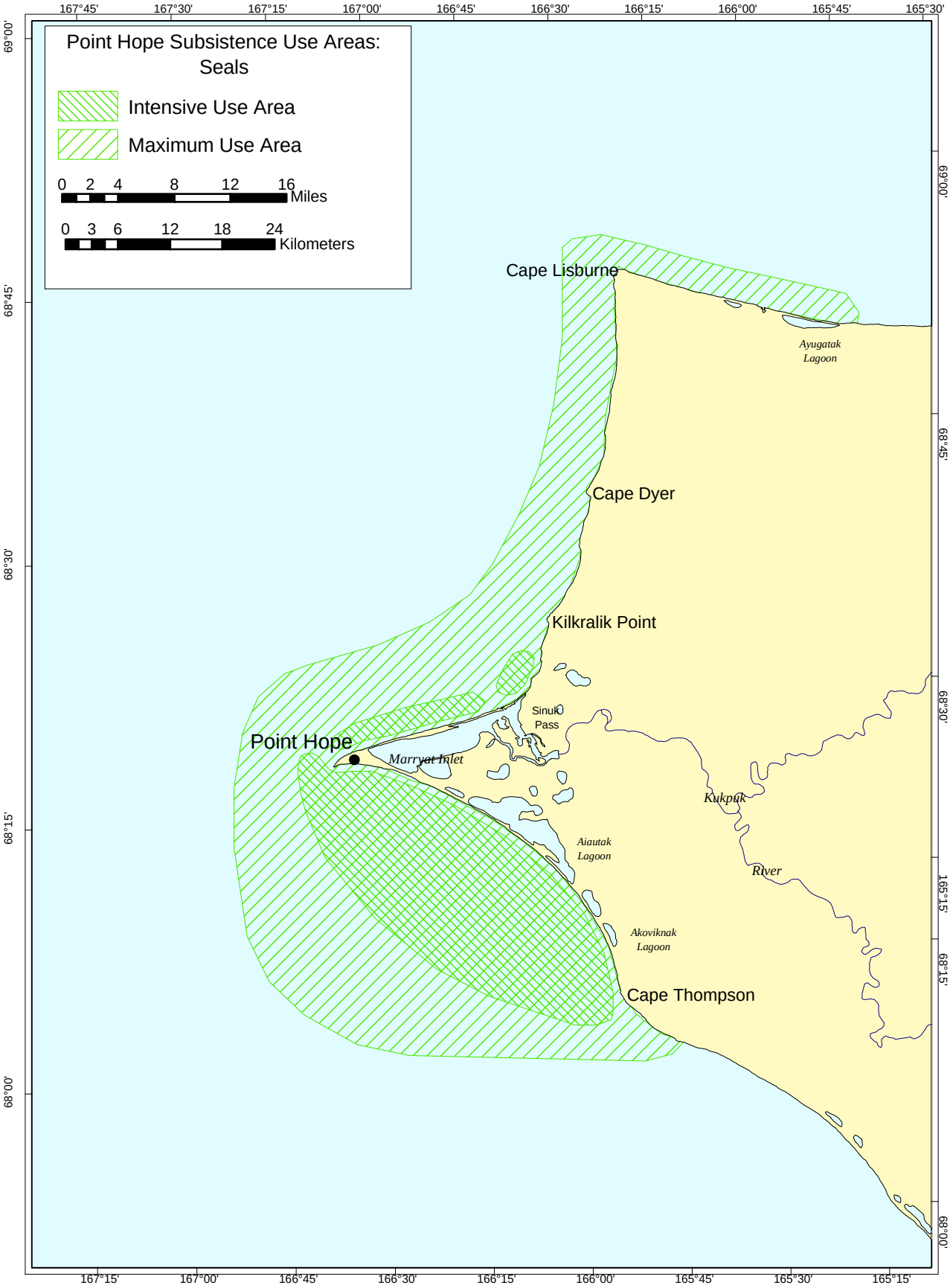

Source: Braund and Burnham, 1984.

Figure III.C-3 Point Hope Subsistence Use Areas: Seals.

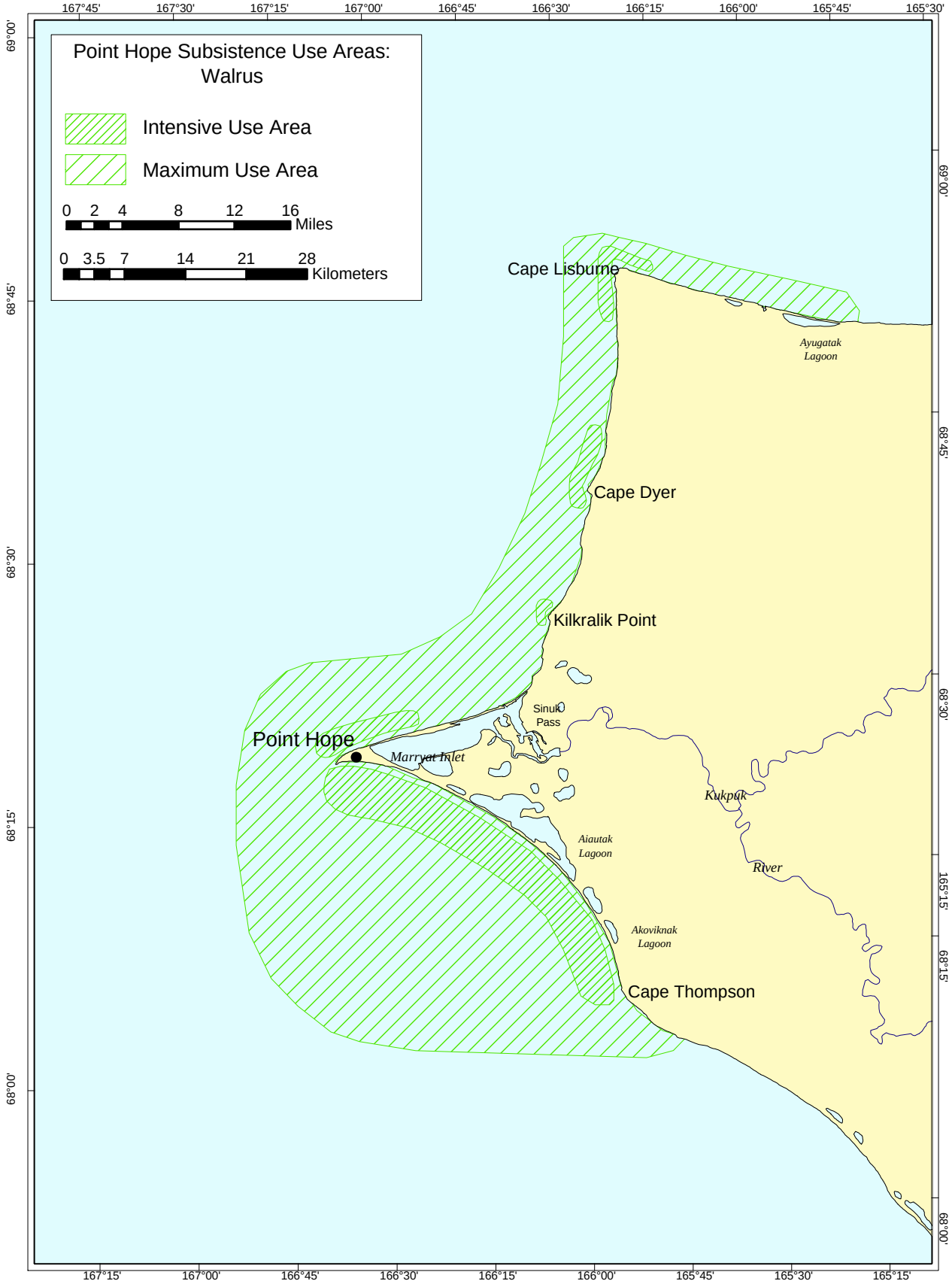

Source: Braund and Burnham, 1984.

Figure III.C-4 Point Hope Subsistence Use Areas: Walrus.

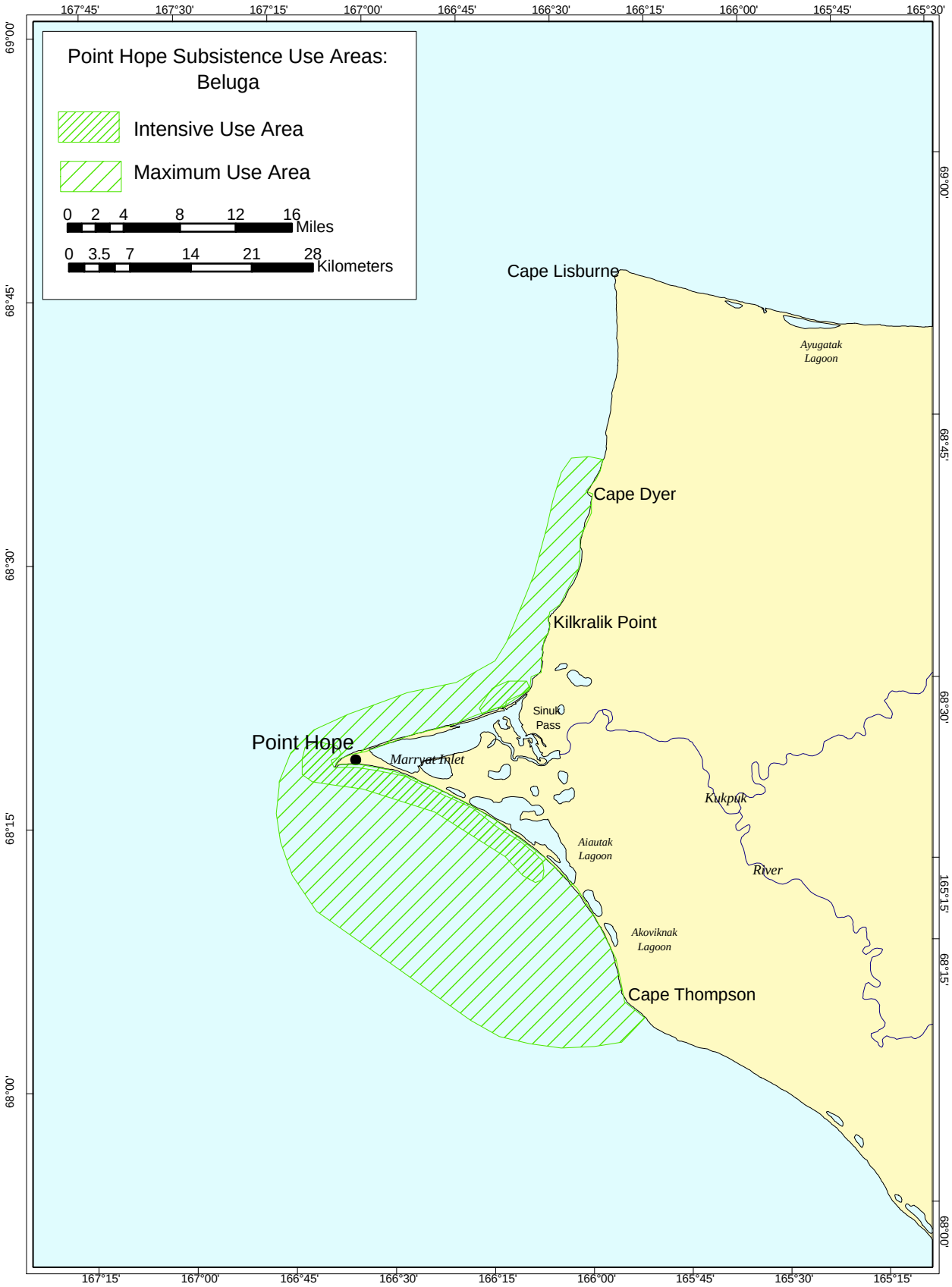

Source: Braund and Burnham, 1984.

Figure III.C-5 Point Hope Subsistence Use Areas: Beluga.

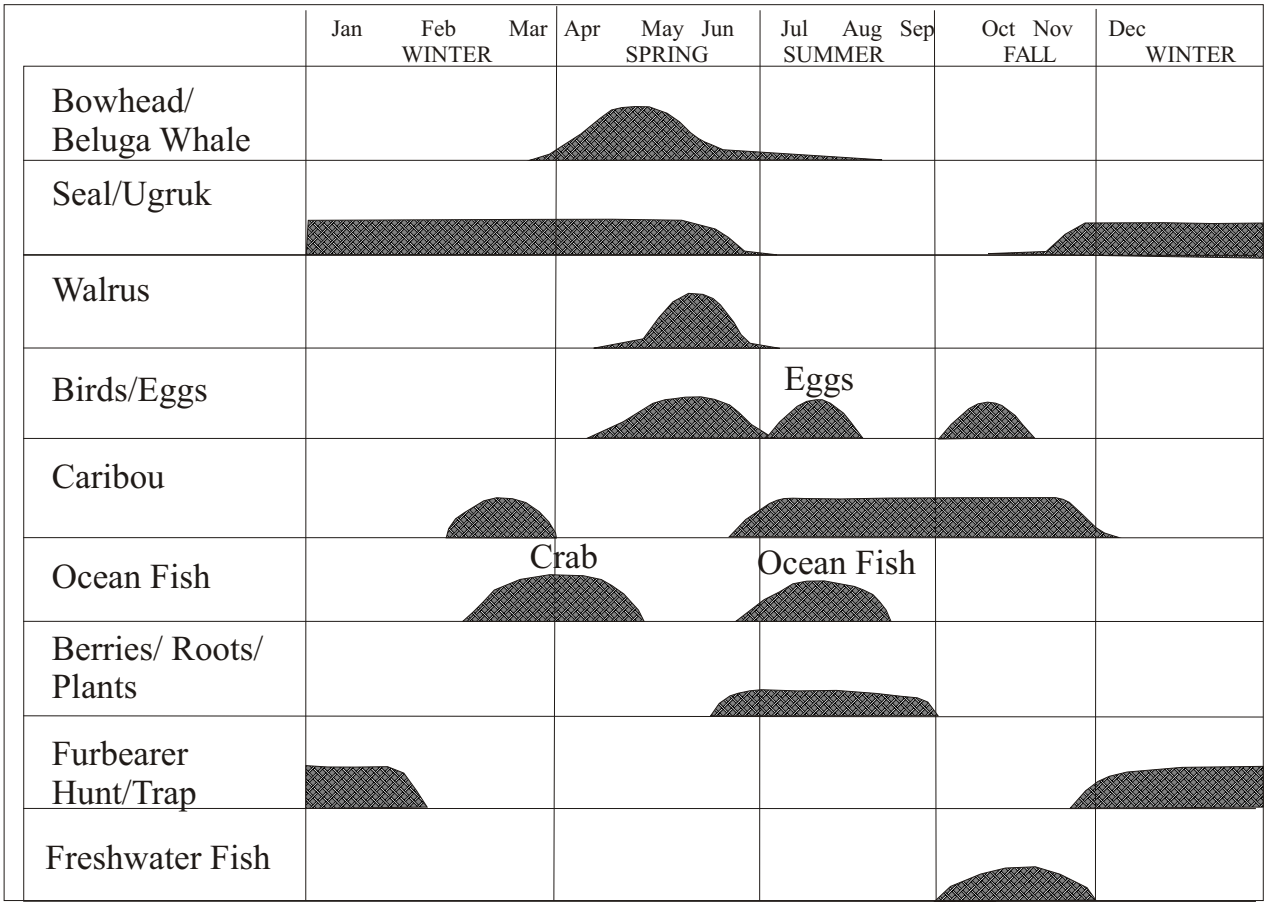

Source: Pedersen, 1977.

Figure III.C-6 Point Hope Annual Subsistence Cycle.

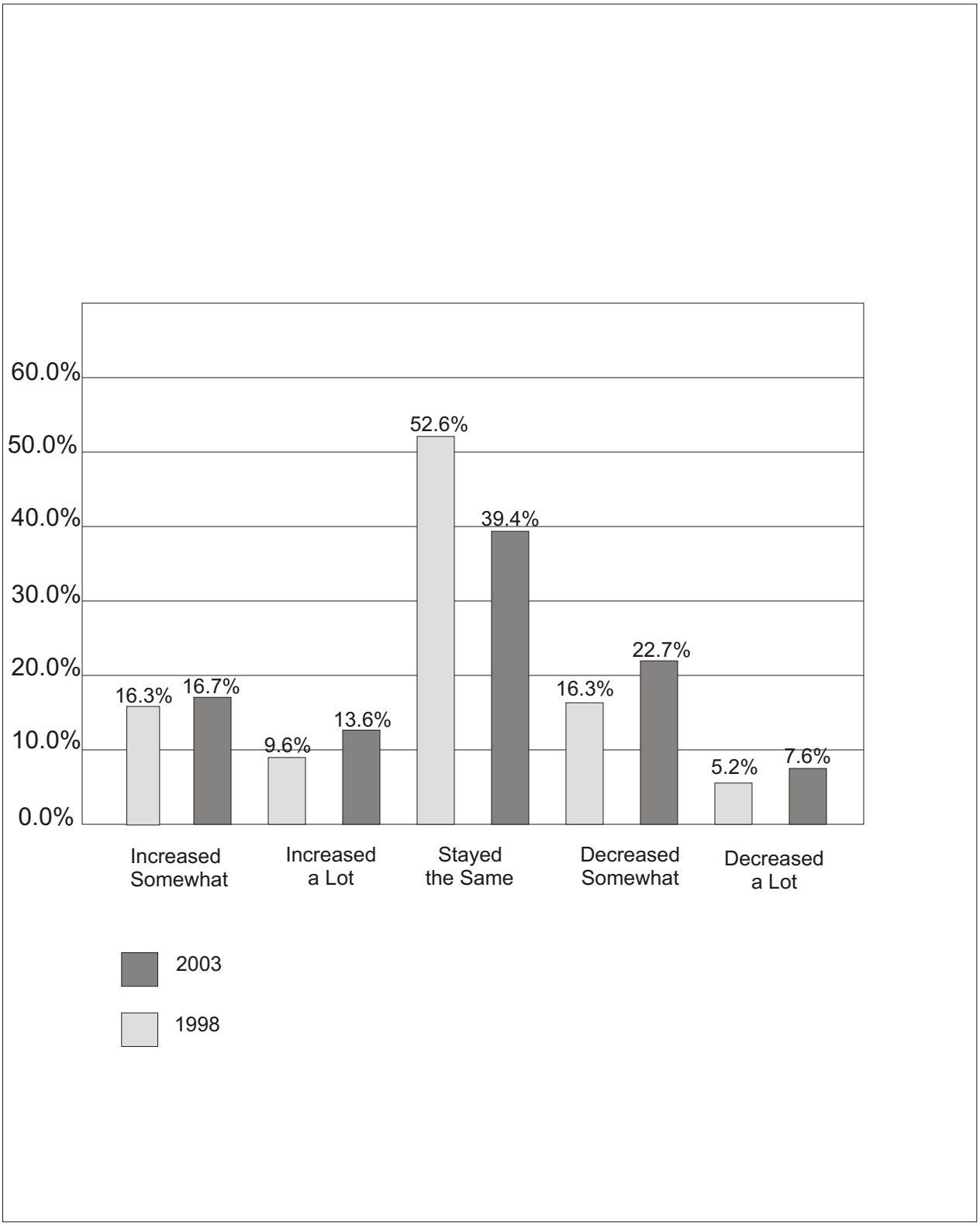

Source: Fuller and George, 1997; North Slope Borough, 2004.

Figure III.C-7 Point Hope: Changes in Subsistence Activity.

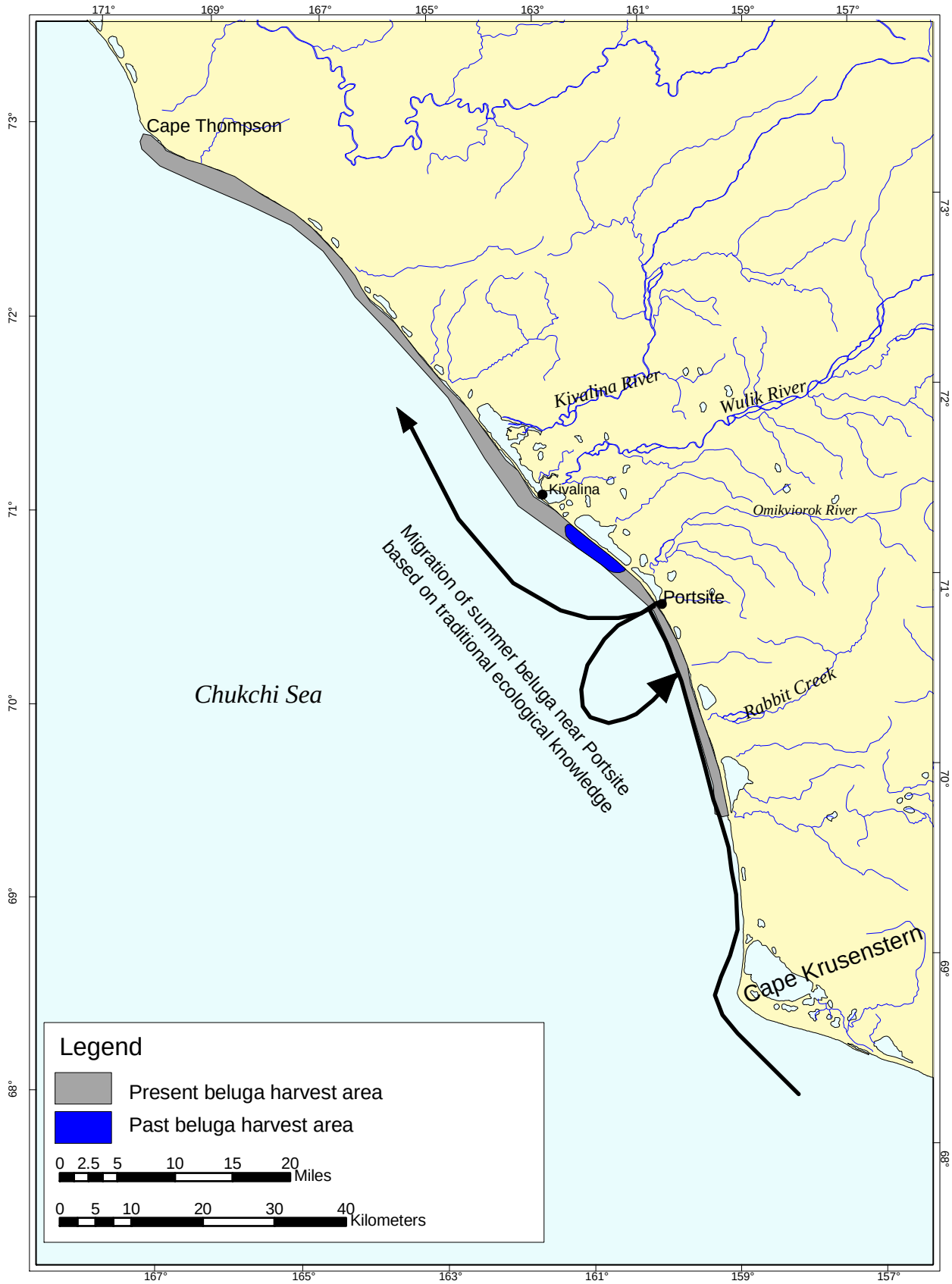

Source: Braund, 2000.

Figure III.C-8 The Past and Present Kivalina Hunting Areas for the Eastern Chukchi Sea (Summer) Stock of Beluga.

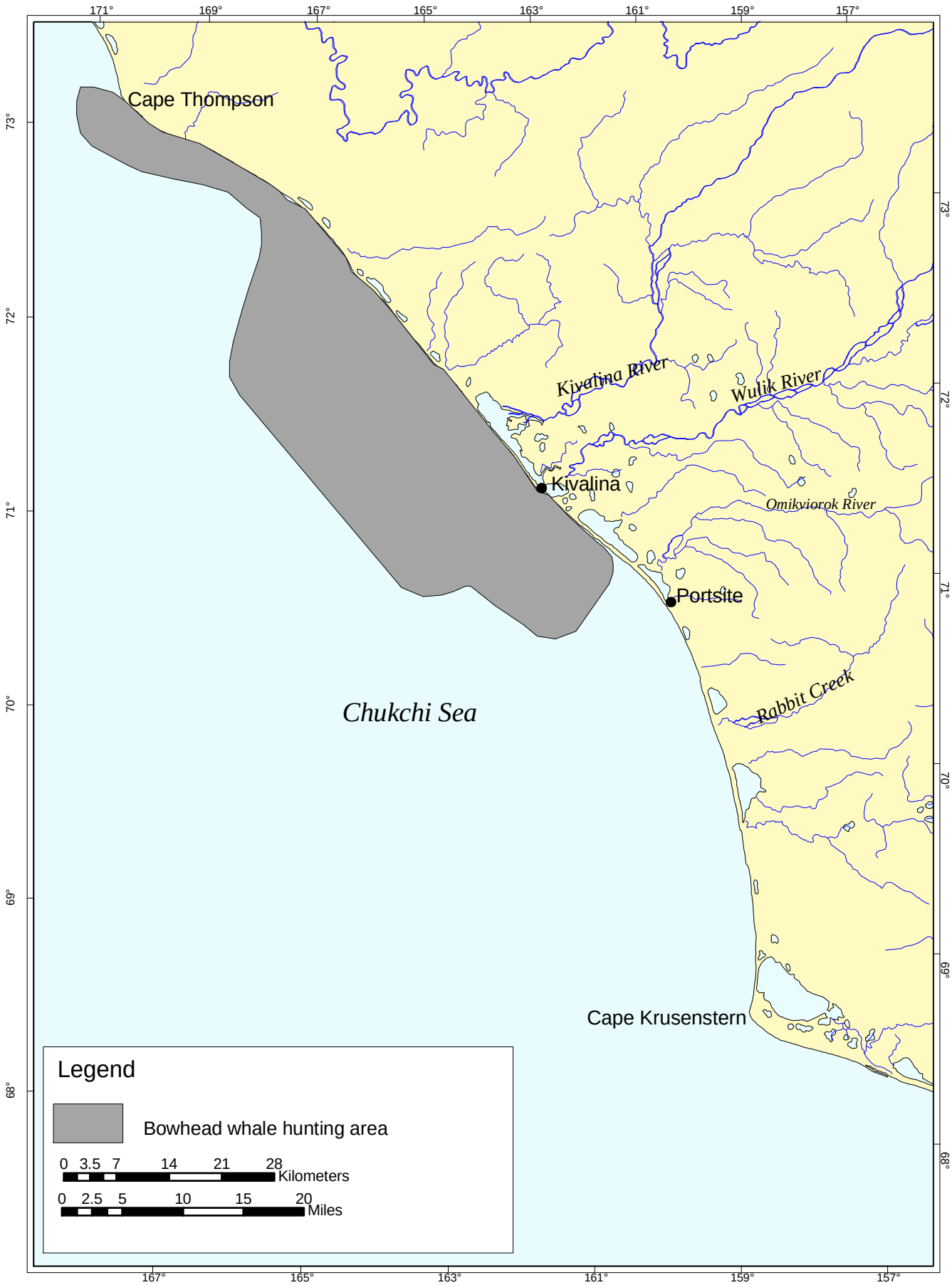

Source: Braund, 2000.

Figure III.C-9 Kivalina Hunting Area for Bowhead Whales.

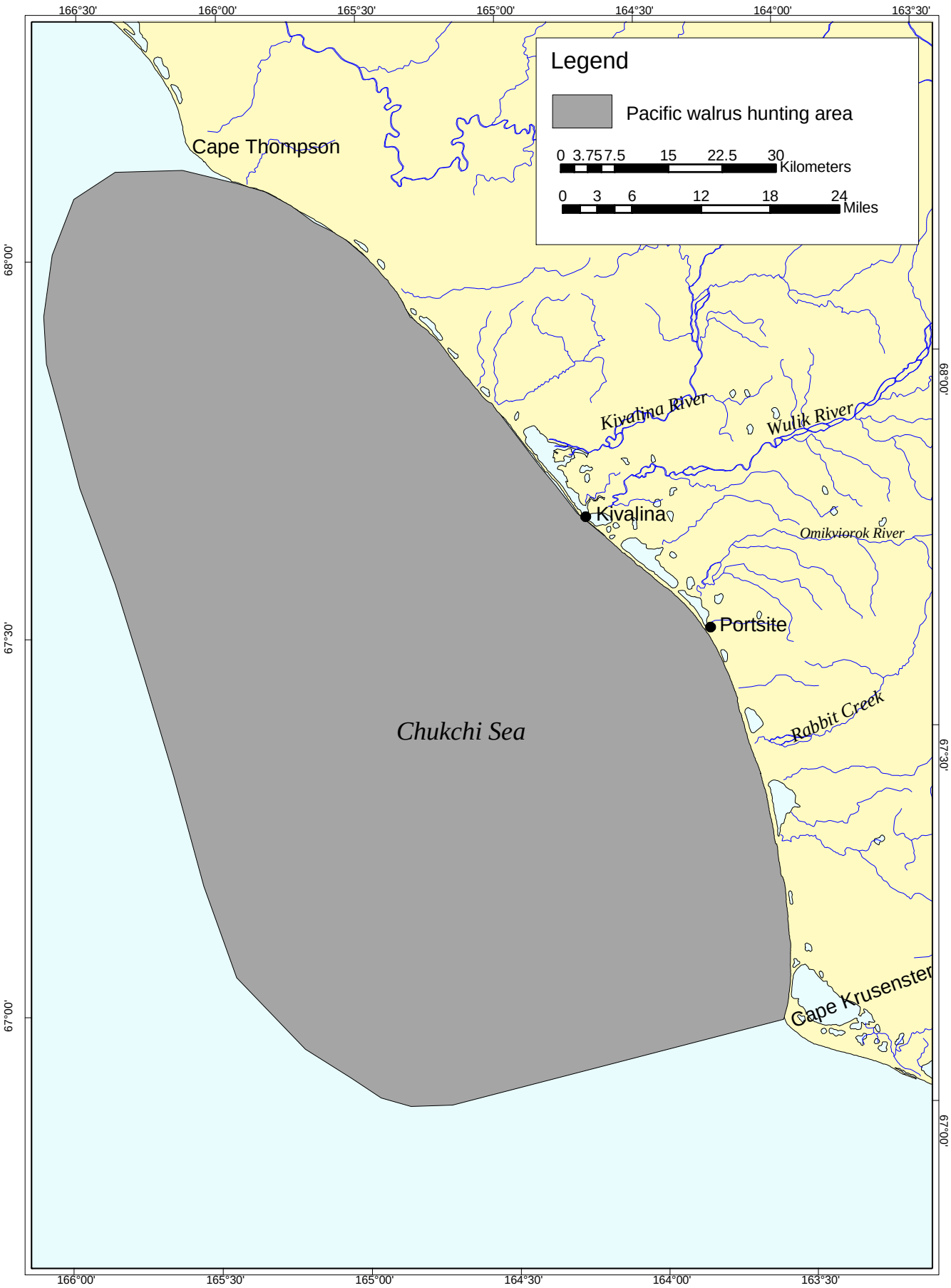

Source: Braund, 2000.

Figure III.C-10. Kivalina Hunting Area for Pacific Walrus.

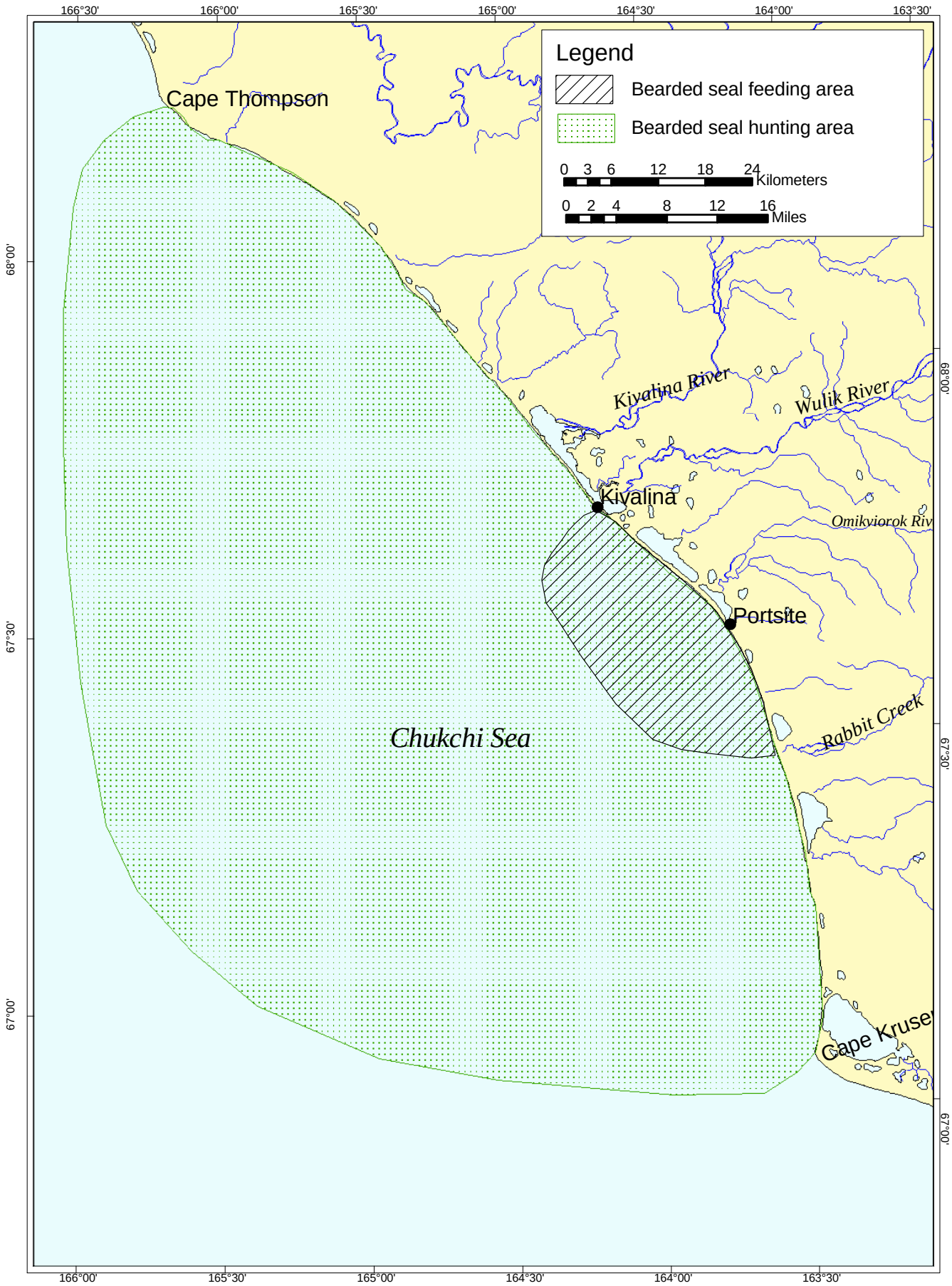

Source: Braund, 2000.

Figure III.C-11 Kivalina Hunting and Feeding Area of Bearded Seals.

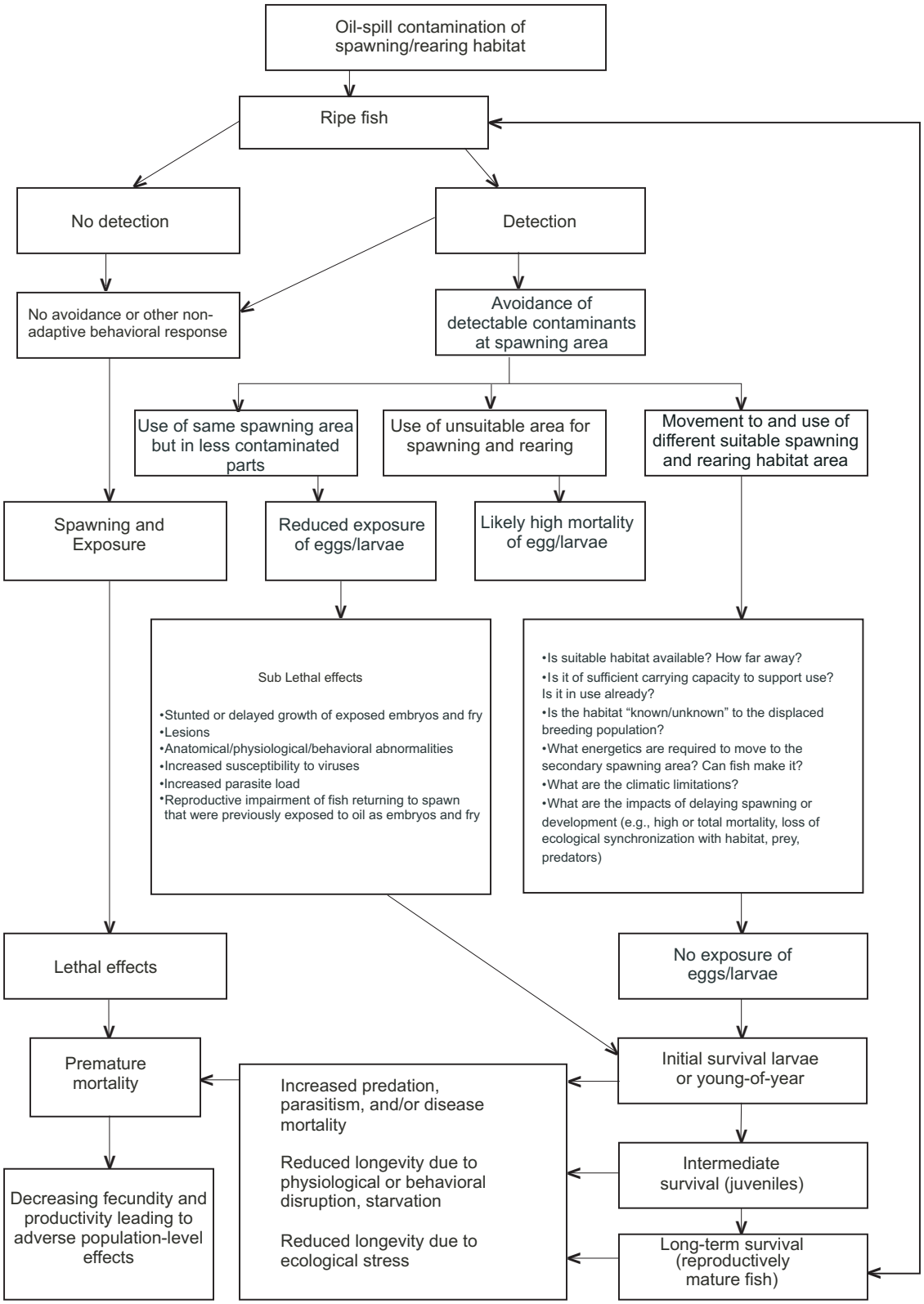

Figure IV.C-1 Oil-Spill Impacts Model for Selected Fishes using Nearshore/Intertidal Substrates as Spawning and/or Rearing Habitats (e.g., pink or chum salmon, Pacific herring, capelin).