Map A.1-3d Grouped Land Segments Used in the Oil-Spill-Trajectory Analysis

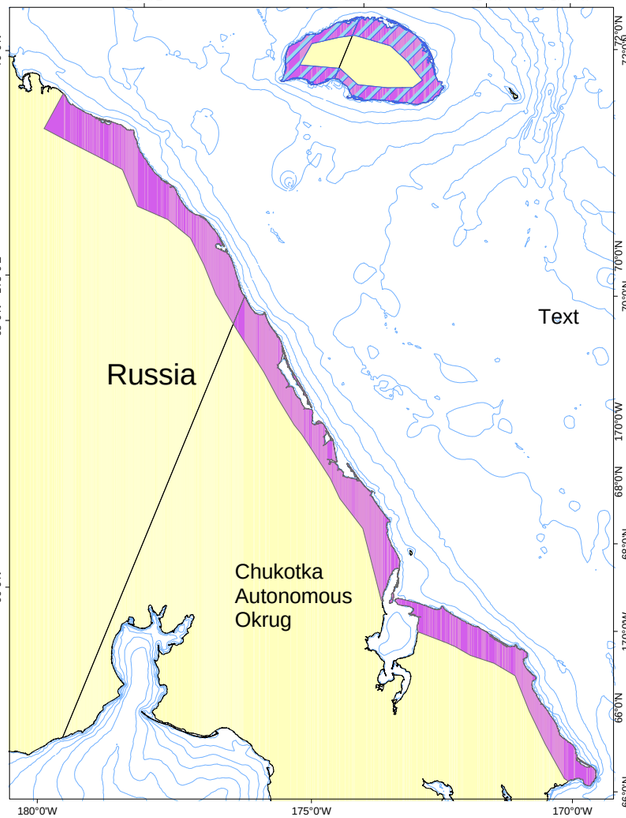

Russia Chukchi Coast (LS 1-39) and Wrangel Island (LS 1-12)

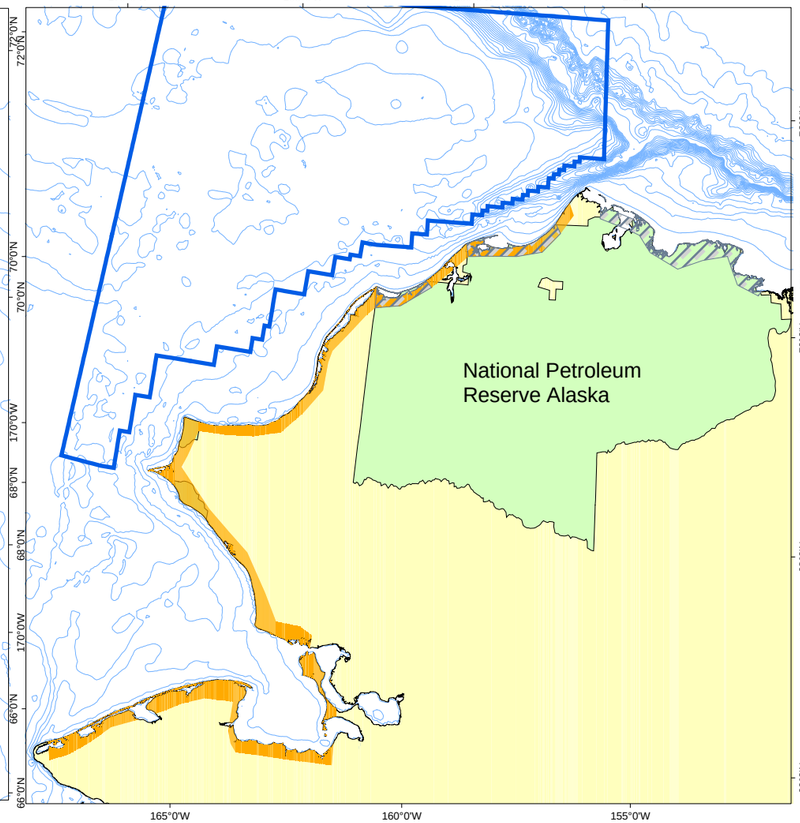

United States Chukchi Coast (LS 40-84)
National Petreoleum Reserve Alaska (LS76, 77, 60-83,6-93)

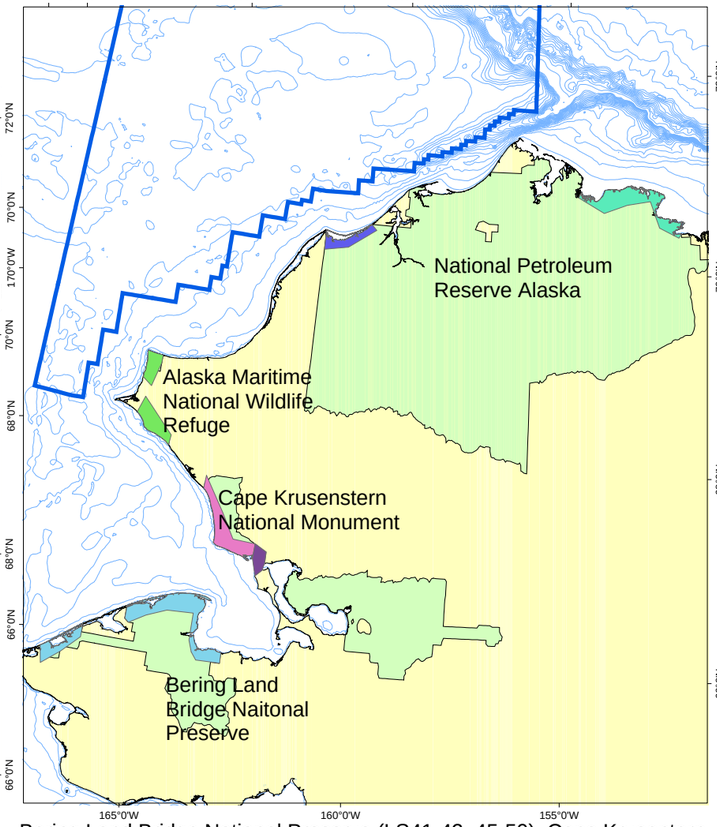

Bering Land Bridge National Preserve (LS41-42, 45-50), Cape Krusentern National Monument (LS 57-59),Alaska Maritime National Wildlife Refuge (LS 62-63, 65)' Kasegaluk Lagoon Special Area (LS76-77), Teshekpuk Lake Special Area (LS 89-93)

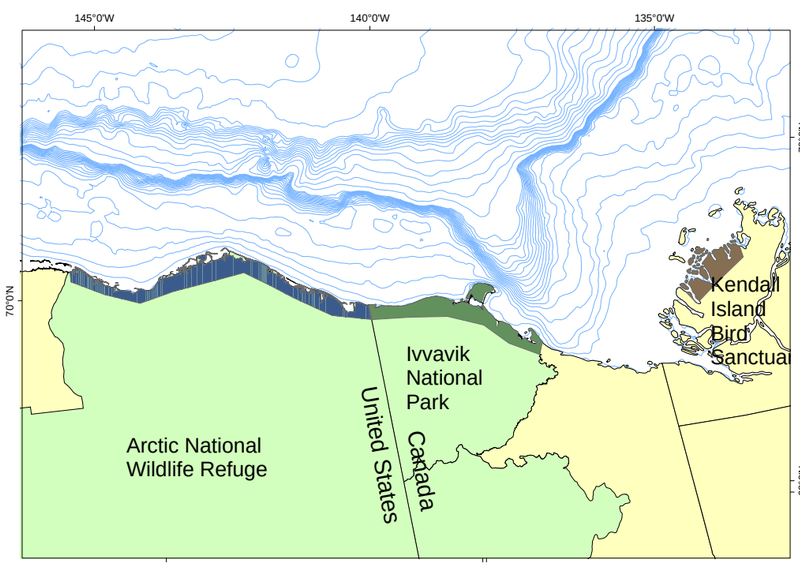

Arctic National Wildlife Refuge (LS 103-111), Ivvavik National Park (LS 112-117) and Kendall Island Bird Sanctuary (LS 124-125)

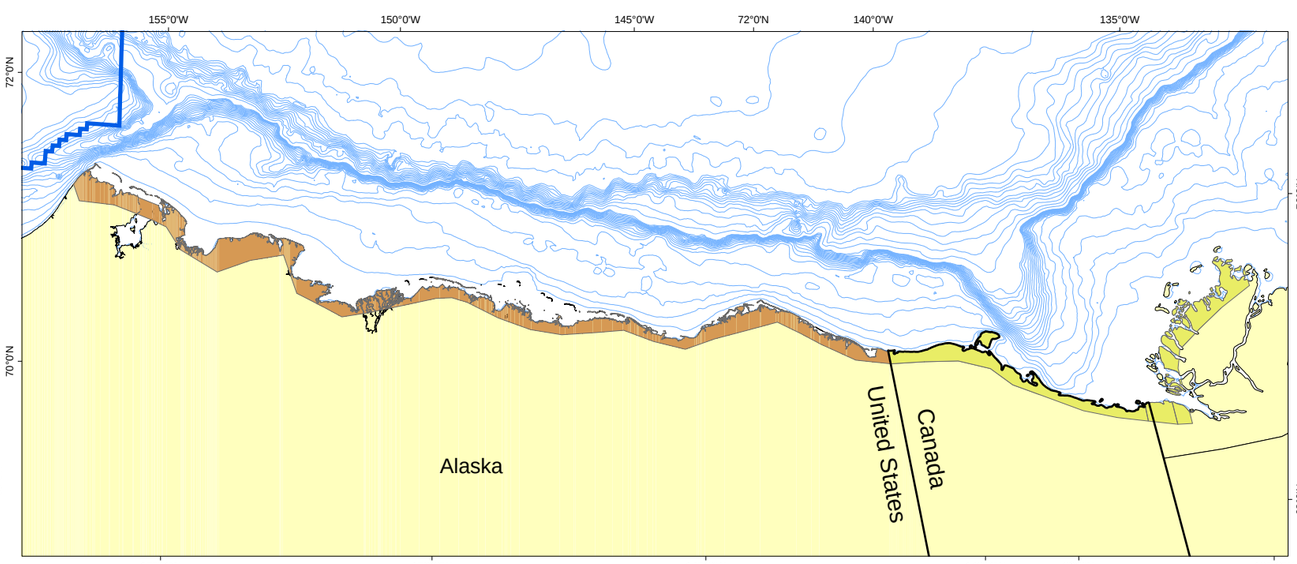

United States Beaufort Coast (LS 85-111) and Canada Beaufort Coast (LS 112-126)

Legend

- Russia Chukchi Coast
- Wrangel Island
- National Petroleum Reserve Alaska
- United States Chukchi Coast
- Bering Land Bridge National Preserve
- Selawik National Wildlife Refuge
- Cape Krusenstern National Park
- Alaska Maritime Wildlife Refuge
- Kasegaluk Lagoon Special Use Area
- Teshekpuk Lake Special Use Area
- Arctic National Wildlife Refuge
- Ivvavik National Park
- Kendall Island Bird Sanctuary
- United States Beaufort Coast
- Canada Beaufort Coast

Locator Map

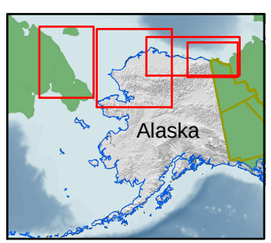

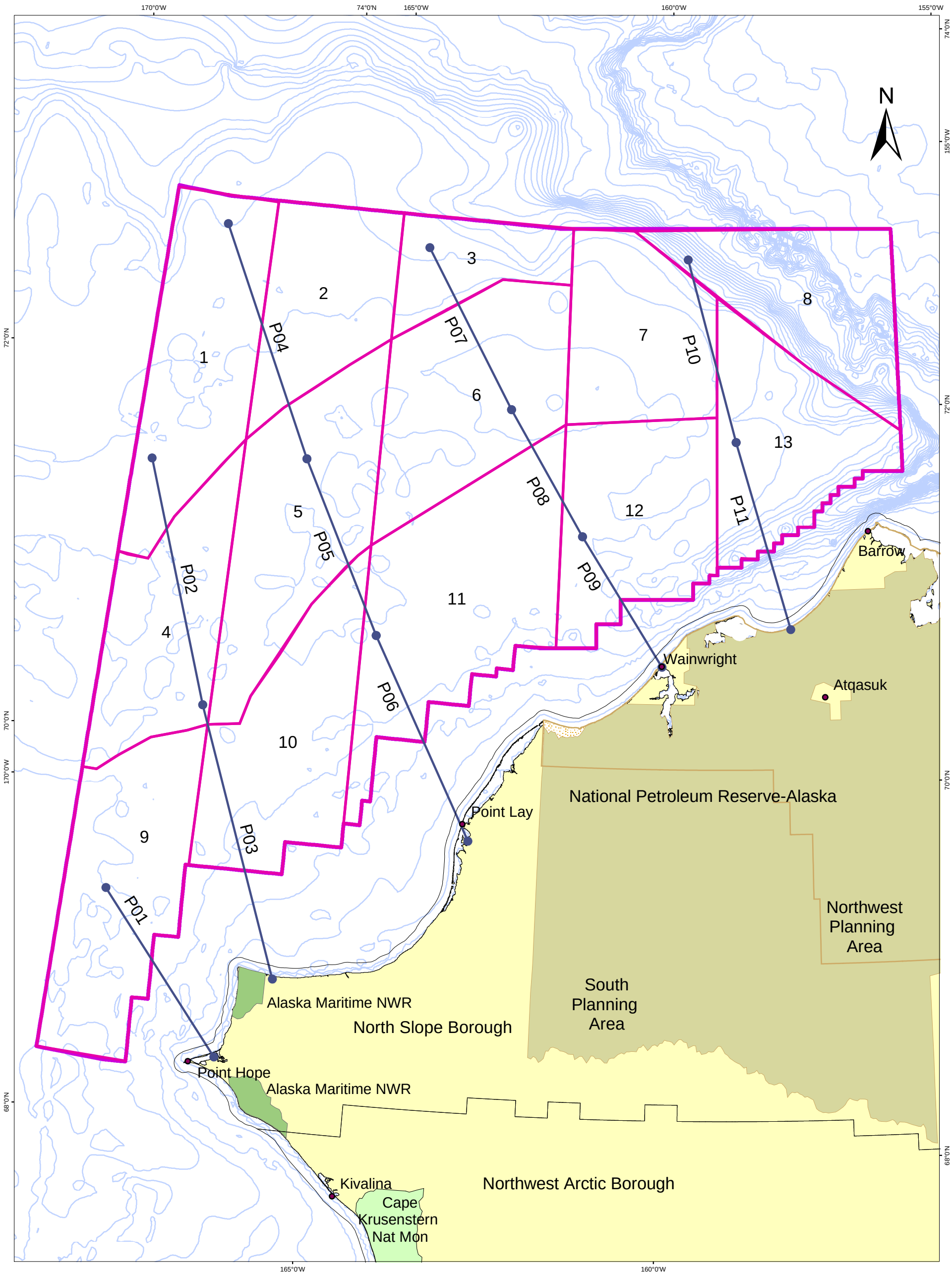

Map A.1-4a Hypothetical Launch Areas And Pipelines Used in the Oil-Spill-Trajectory Analysis for Alternative I

Legend

- 9 Launch Area
- Hypothetical Pipelines
- Kasegaluk Lagoon Special Use Area
- Bathymetry in Meters
- Boroughs

0 15 30 60 90 120 Miles

60 30 0 60 Miles

Locator Map