Arctic Ocean

Chukchi Sea

Kasegaluk Lagoon

Peard Bay

Barrow

Wainwright

Atqasuk

Icy Cape

Point Lay

National Petroleum Reserve - Alaska

Cape Lisburne

Point Hope

Alaska Maritime National Wildlife Refuge

Cape Thompson

Kivalina

NS02-08

NS03-07

NS03-08

NR02-02

NR03-01

NR03-02

NR02-04

NR03-03

NR03-04

NR02-06

NR03-05

NR03-06

NR02-08

NR03-07

NR03-08

Map 1
Progam Area
Chukchi Sea
Sale 193

Legend

Sale 193 Area Boundary

Lease Blocks

North Slope Rivers Greater Than 100 Km

Submerged Lands Act Boundary

Bathymetry in Meters

30 0 30 60 Miles

40 0 40 80 Kilometers

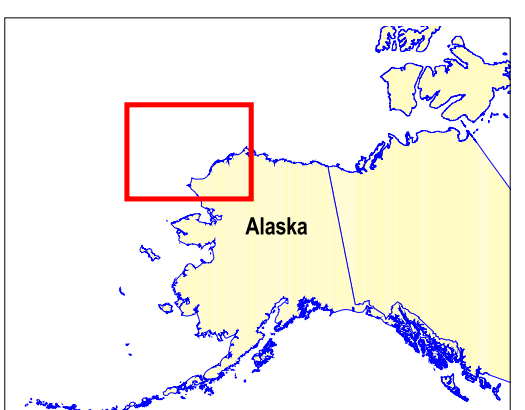

Arctic Ocean

Chukchi Sea

Kasegaluk Lagoon

Peard Bay

Barrow

Wainwright

Atqasuk

Icy Cape

Point Lay

National Petroleum Reserve - Alaska

Cape Lisburne

Point Hope

Alaska Maritime National Wildlife Refuge

Cape Thompson

Kivalina

NS02-08

NS03-07

NS03-08

NR02-02

NR03-01

NR03-02

NR02-04

NR03-03

NR03-04

NR02-06

NR03-05

NR03-06

NR02-08

NR03-07

NR03-08

Map 2
Corridor I Deferral
Chukchi Sea
Sale 193

Legend

- Sale 193 Area Boundary
- Lease Blocks
- Corridor I Deferral
- North Slope Rivers Greater Than 100 Km
- Submerged Lands Act Boundary
- Bathymetry in Meters

30 0 30 60 Miles

40 0 40 80 Kilometers

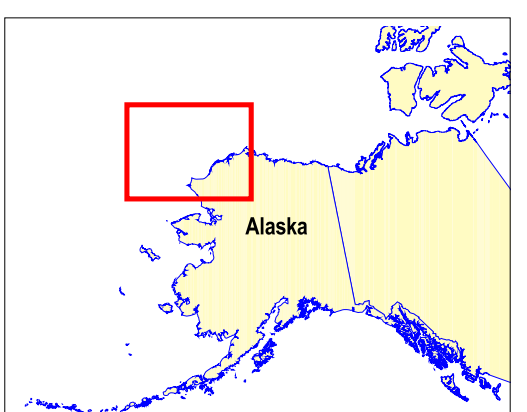

Arctic Ocean

Chukchi Sea

Kasegaluk Lagoon

Peard Bay

Barrow

Wainwright

Atqasuk

Icy Cape

Point Lay

National Petroleum Reserve - Alaska

Cape Lisburne

Point Hope

Alaska Maritime National Wildlife Refuge

Cape Thompson

Kivalina

NS02-08

NS03-07

NS03-08

NR02-02

NR03-01

NR03-02

NR02-04

NR03-03

NR03-04

NR02-06

NR03-05

NR03-06

NR02-08

NR03-07

NR03-08

Map 3
Corridor II Deferral
Chukchi Sea
Sale 193

Legend

- Sale 193 Area Boundary
- Lease Blocks
- Corridor II Deferral
- North Slope Rivers Greater Than 100 Km
- Submerged Lands Act Boundary
- Bathymetry in Meters

30 0 30 60 Miles

40 0 40 80 Kilometers

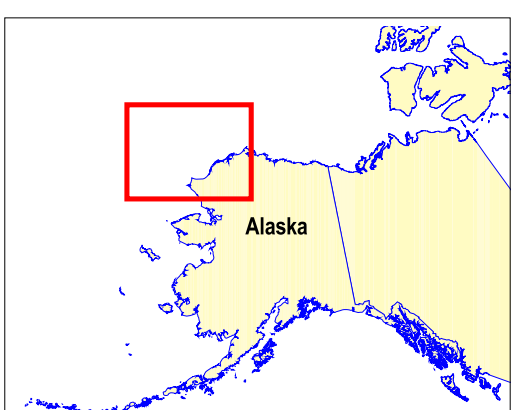

Arctic Ocean

Chukchi Sea

For most recent Barrow Subsistence-Harvest Area Maps see http://www.ak.blm.gov/nwnpra/, http://www.blm.gov/eis/AK/alpine/dspfeisfig.html and http://www.co.north-slope.ak.us/acmp/resource_atlas.htm

For most recent Atqasuk Subsistence-Harvest Area maps see http://www.ak.blm.gov/nwnpra/ and http://www.blm.gov/eis/AK/alpine/dspfeisfig.html

For most recent Wainwright Subsistence-Harvest Area Maps see http://www.ak.blm.gov/nwnpra/ and http://www.co.north-slope.ak.us/acmp/resource_atlas.htm

For most recent Point Lay Subsistence-Harvest Area Maps Lay see http://www.ak.blm.gov/nwnpra/ http://www.blm.gov/ak/ksp/draft/mapindex.html and http://www.co.north-slope.ak.us/acmp/resource_atlas.htm

For most recent Point Hope Subsistence-Harvest Area Maps see this volume, http://www.co.north-slope.ak.us/acmp/resource_atlas.htm and http://www.blm.gov/ak/ksp/draft/mapindex.html

For most recent Kivalina Subsistence-Harvest Area Maps see this volume and http://www.blm.gov/ak/ksp/draft/mapindex.html

Peard Bay

Kasegaluk Lagoon

Barrow

Wainwright

Atqasuk

Icy Cape

Point Lay

National Petroleum Reserve - Alaska

Cape Lisburne

Point Hope

Alaska Maritime National Wildlife Refuge

Cape Thompson

Kivalina

Map 4
Subsistence-Harvest Areas in the Proposed Sale 193 Lease Sale Area

Legend

- Sale 193 Area Boundary
- Alternative III Deferral Boundary
- Alternative IV Deferral Boundary
- North Slope Rivers Greater Than 100 Km
- Submerged Lands Act Boundary
- Bathymetry in Meters

30 0 30 60 Miles
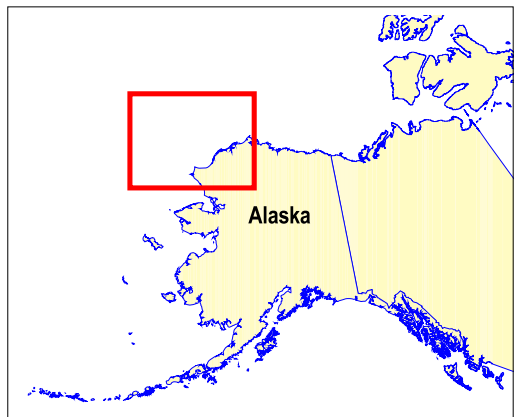
40 0 40 80 Kilometers