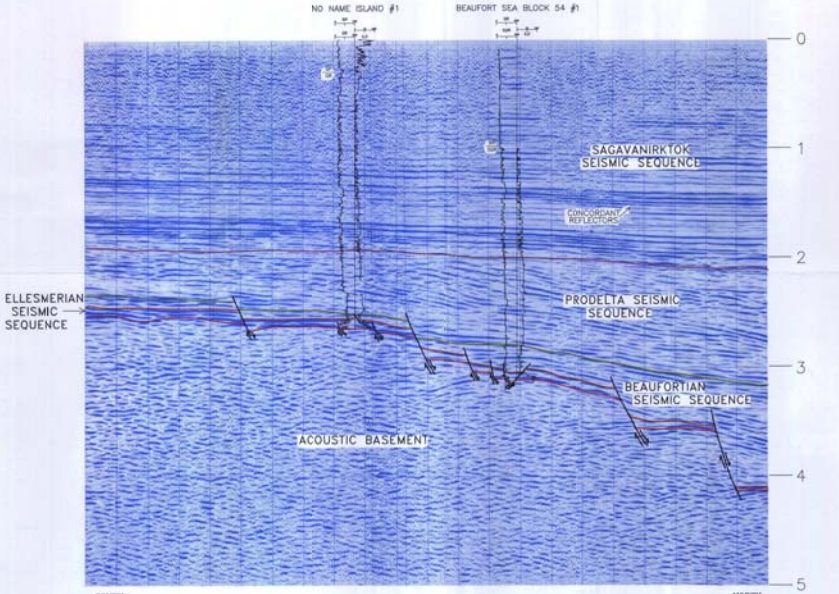

CORRELATION STUDY OF SELECTED EXPLORATION WELLS FROM THE NORTH SLOPE AND BEAUFORT SEA, ALASKA

BEAUFORT SEA BLOCK 54 No. 1 AND NO NAME ISLAND No. 1 CORRELATED TO SEISMIC DATA

SEISMIC SEQUENCE BOUNDARY

- TOP OF PRODELTA
- TOP OF BEAUFORTIAN
- TOP OF ELLESMERIAN
- TOP OF ACOUSTIC BASEMENT

Horizontal Scale
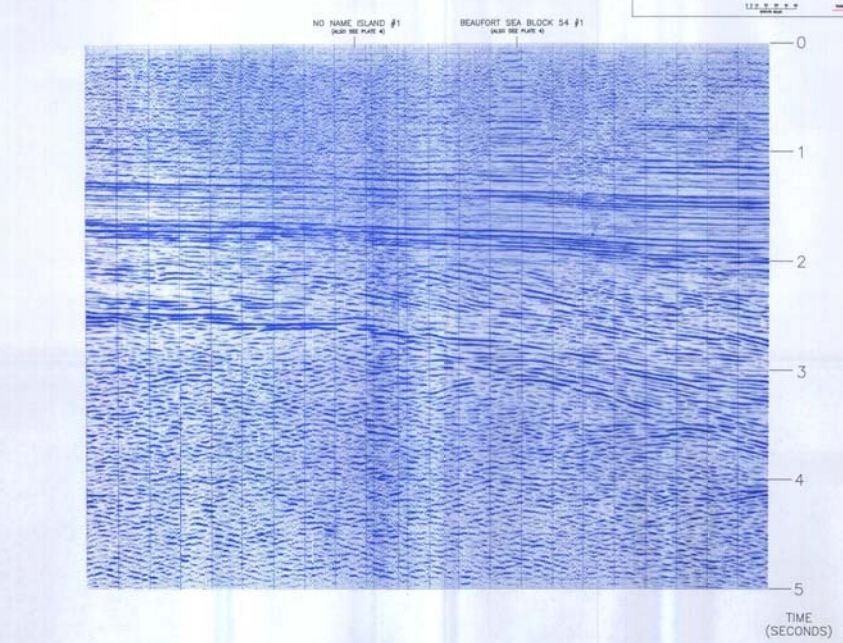
0 1 2
feet
(thousands)